



**KINGDOM OF CAMBODIA**  
**Nation- Religion- King**

# **Preliminary Results of Nation-wide Establishment Listing of Cambodia 2009**

**Implemented by National Institute of Statistics, Ministry of Planning with  
Technical and Financial Support From:  
Government of Japan and Japan International Cooperation Agency (JICA)**

**Phnom Penh, Cambodia  
June, 2009**

# Contents

	Page
<b>Foreword</b> .....	iii
<b>Figures at a Glance</b> .....	v
<b>CHAPTER 1</b> Outline of the Nation-wide Establishment Listing of Cambodia 2009.....	1
<b>CHAPTER 2</b> Brief Analysis of the Preliminary Results.....	3
<b>Provisional Tables</b>	
Table 1: Provisional Number of Establishments, Percent to Total, and Rank by Province in 2009.....	6
Table 2: Provisional Establishment Density and Rank by Province in 2009.....	7
Table 3-1: Provisional Number of Establishments per 1,000 Persons by Province in 2009.....	8
Table 3-2: Provisional Population per Establishment by Province in 2009.....	9
Table 4-1: Provisional Number of Establishments per 1,000 Households by Province in 2009.....	10
Table 4-2: Provisional Number of Households per Establishment by Province in 2009.....	11
<b>Graphs</b>	
Graph 1: Percent to Total Number of Establishments of Cambodia by Province in 2009 and Percent to Total Population of Cambodia by Province in 2008.....	12
Graph 2: Graph 2. Provisional Establishment Density by Province in 2009.....	13
Graph 3-1: Provisional Number of Establishments per 1,000 Persons by Province in 2009.....	14
Graph 3-2: Provisional Population per Establishments by Province in 2009.....	15
Graph 4-1: Provisional Number of Establishments per 1,000 Households by Province in 2009.....	16

Graph 4-2: Provisional Number of Households per Establishment by Province in 2009.....	17
---	----

**Maps**

Map 1: Provisional Number of Establishments by Province in 2009.....	18
Map 2: Provisional Establishment Density by Province in 2009.....	19
Map 3-1: Provisional Number of Establishments per 1,000 Persons by Province in 2009.....	20
Map 3-2: Provisional Population per Establishment by Province in 2009.....	21
Map 4-1: Provisional Number of Establishments per 1,000 households..... by Province in 2009	22
Map 4-2: Provisional Number of Households per Establishment by Province in 2009.....	23

**Appendices**

Appendix 1: Specimen of Summary Form.....	24
Appendix 2: Specimen of Form.....	25
Appendix 3: Establishment Listing Form.....	26

## FOREWORD

It is our great pleasure to officially release the preliminary results of the Nation-wide Establishment Listing of Cambodia 2009 (EL2009) which was carefully and cautiously conducted from 9 February to 8 March 2009 with 9 February 2009 as the reference date, covering the entire territory of the Kingdom of Cambodia. Historically, it was the first Establishment Listing conducted as a complete count.

Under the legal basis of the Statistics Law, in the whole Cambodia's territory, the EL2009 aims at compiling basic statistics on establishments and constructing a comprehensive list of establishments in all industrial groups except individual proprietorships in agriculture, forestry, and fishery. The establishment list will provide information on the current situation of economic activities in Cambodia and serve for various users such as policy makers, government officials at national and local levels, NGOs, private sectors, researchers, and development partners. In the other words, the EL2009 provides a clear picture of the socio-economic development through surveying the activities of establishments and their workers. The results will also be used as a census frame for the 2011 Economic Census and a sampling frame for more detailed surveys of establishments and enterprises on the production of goods and services.

The in-depth analysis of the final results of the EL2009 is planned to be released in December 2009. The series of the in-depth analyses on various topics and an optimal set of data tables of the EL2009 are also planned to be provided down to all districts and communes. These final results will contribute to the decentralized and de-concentration process of the Royal Government in supporting statistics-based planning in the field of establishment and economy. And the efforts have been made to disseminate the EL2009 results in all technical contents and media. The final results will be presented to the users through statistical tables, text analyses, charts, and establishment-statistical maps, aiming at effective and efficiency use for socio-economic development goals. I am sure that the public are very much benefitted to have the EL2009 results at the full extent possible.

We express our deep sense of gratitude to the Royal Government of Cambodia led by Samdech Akka Moha Sena Padei Techo HUN SEN, Prime Minister of the Kingdom of Cambodia for his constant support to the statistical activities. Our thanks are also due to the Ministry of Planning and the National Institute of Statistics and to line ministries such as Ministry of Industry Mine and Energy, Ministry of Commerce and other relevant government institutions which facilitated our activities and led to the success of the EL2009.

I gratefully acknowledge funding and technical assistance provided by the Government of Japan and Japan International Cooperation Agency (JICA). Our deep thanks are due to JICA Chief Adviser and other JICA experts of this project, who made all the best efforts in the complete success of the implementation of the EL 2009.

We thank the Governors of Phnom Penh Capital, provinces, and districts as well as commune and village chiefs who provided administrative facilitation for the implementation of the EL2009. Our thanks are due to also the Press, the Radio, and the TV who played a very important role in the EL2009 publicity.

The EL2009 was a huge statistical exercise and its completion was possible with the total help and cooperation received from one and all. The major share of the credit for the success of the EL2009 should go to the entrepreneurs of small, medium and large enterprises who paid busy and valuable time of their daily business to provide information to the establishment listing questionnaires. Deep thanks are also given to enumerators, supervisors, and the staff of National Institute of Statistics (NIS) and Ministry of Planning (MoP) who are devoted, hard working, and loyal. H.E. San Sy Than, Director General of the National Institute of Statistics ably led the EL2009 operations, assisted by Deputy Director Generals Mr. Hor Darith and Director of Economic Statistics Department, Mr. Mich Kanthul.

Finally, thanks are due to every one of them who contributed to the great success of the EL2009.

Ministry of Planning  
Phnom Penh  
June, 2009

**CHHAY THAN**  
Senior Minister  
Minister of Planning

## Preliminary Results of the Nation-wide Establishment Listing of Cambodia 2009

### Figures at a Glance

Number of Provinces	24
Number of Districts	185
Number of Communes	1,621
Number of Villages	14,066
Number of Establishments	375,095
Number of Establishments per km <sup>2</sup>	2.1
Number of Establishments per 1,000 Persons	28.0
Population per Establishment	35.7
Number of Establishments per 1,000 Households	132.4
Number of Households per Establishment	7.6

## **Outline of the Nation-wide Establishment Listing of Cambodia 2009**

Hereafter regard “the Nation-wide Establishment Listing of Cambodia 2009” as “EL2009”. NIS stands for the National Institute of Statistics, the Ministry of Planning, Cambodia.

### **1. Purpose**

- (1) Produce statistics of distribution of establishments and persons engaged according to various characteristics of establishments such as industry, size, and legal status, and according to various regional breakdowns.
- (2) Develop a national comprehensive frame for economic surveys and 2011 Economic Census of Cambodia.
- (3) Develop a census frame for the 2011 Economic Census of Cambodia.

### **2. Reference date**

As of 9 February 2009

### **3. Period of enumeration**

From 9 February to 8 March 2009

### **4. Legal basis**

Article 8 (or 9), the Statistics Law of Cambodia

### **5. Area coverage**

The whole territory of Cambodia

### **6. Coverage**

All the establishments excluding individual proprietorships which belong to Agriculture, Forestry, and Fishery industries of International Standard Industrial Classifications (ISIC) version 4 and mobile establishments

#### **Definition of establishment:**

An establishment is an enterprise or part of enterprise, that is situated in a single location and in which only a single (non-ancillary) productive activity is carried out or in which the principal productive activity accounts for most of the value added.  
(United Nations Statistics Division)

### **7. Field organization**

Ministry of Planning (NIS) → Provincial Coordinators (24, mostly Directors of the Provincial Planning Department) → Supervisors (40, mostly NIS officers) → Enumerators (358, mostly provincial or district planning officers)

## **8. Method**

An enumerator visits each establishment, and interviews the owner or the employee who is entitled to represent the establishment, using EL2009 Form.

## **9. The estimated number of establishments in Cambodia**

Around 380,000 establishments are estimated on the basis of the results of the preparatory listing.

## **10. Topics to be studied**

- (1) Name of establishment
- (2) Sex of representative of establishment
- (3) Address of establishment
- (4) Registered to Ministry of Commerce or not
- (5) Ownership of organization (Legal status)
- (6) Head office or branch
- (7) Number of persons engaged by sex
- (8) Kind of business activities (Industrial classification)
- (9) Telephone number of establishment

## **11. Data processing, Analysis, and Dissemination**

- (1) Preliminary results are scheduled to be released on 9 June 2009.
- (2) Final results are planned to be released in December 2009.

## **12. Technical assistance**

Project on Improving Official Statistics in Cambodia by the Japan International Cooperation Agency (JICA) has been providing technical assistance from August 2005 to September 2010.

## **13. Fund contribution**

- (1) Ministry of Planning
- (2) Counterpart fund from Japan
- (3) JICA project in the NIS
- (4) JICA project in the Ministry of Women's Affairs

## **14. Preparatory stages**

- (1) 2006 Establishment Partial Listing in Phnom Penh
- (2) 2007 Establishment Statistics Sample Survey in Phnom Penh



## Brief Analysis of Preliminary Results of EL2009

1. **Total number of establishments was 375,095 in Cambodia.** (Refer to Table 1, Graph 1, and Map 1.)

The preliminary results of the Nation-wide Establishment Listing of Cambodia 2009 (EL2009) provide the current situation of establishments in Cambodia just after the worldwide economic crisis which occurred in September 2009. They were the aggregation of the number of establishments on Summary Forms which were filled in by enumerators and checked by supervisors. Therefore, the preliminary results might be slightly different from the final results which are based on Forms and will be released in December 2009.

There were 375,095 establishments in Cambodia as of 9 February 2009 as the preliminary results of the EL2009 implemented by the National Institute of Statistics (NIS), Ministry of Planning, Cambodia. The EL2009 covered all areas in the country without exception and all establishments excluding individual proprietorships which belong to Agriculture, Forestry, and Fishery industries of International Standard Industrial Classifications (ISIC) version 4 and mobile establishments.

Cambodia has 375,095 establishments and the number of establishments per 1,000 persons is 28.0 establishments. As compared with other countries, Japan has 5.9 millions and 46.3; Indonesia 22.7 millions and 102.3; and Laos 209 thousands and 37.4 respectively. Among these four countries, Cambodia has relatively fewer establishments for its population size.<sup>1)</sup>

The biggest province in terms of the number of establishments was Phnom Penh with 55,802 establishments or 14.9% to the total number of Cambodia, followed by Kampong Cham (43,787 or 11.7%), Kandal (38,791 or 10.3%), Takeo (27,431 or 7.3%), and Prey Veng (26,563 or 7.1%). These five provinces are located in the southern part of the country and are plain areas, occupying more than 50% of the total number of Cambodia. A gigantic size of the number of establishments in Phnom Penh can be said to be due to its development as the capital of Cambodia, as observed in remarkable number of retail shops and restaurants, etc. as well as in construction of high-rise buildings and in formulation of a special economic zone. In Kampong Cham, there are six large-scale industries: rubber, starchy food, animal feed, footwear, timber, and wearing apparel manufacturing. In Takeo, there are five large-scale industries: rice milling, pure drinking water, wearing apparel, brick producing, and water supply. In addition, construction material center is an outstanding industry. In Prey Veng, wearing apparel is a large-scale industry.

Meanwhile, the smallest province was Kep with 789 establishments or 0.2% to the national total perhaps reflecting the fact that its area is the narrowest in all provinces, followed by Mondul Kiri (1,637 or 0.4%), Pailin (1,904 or 0.5%), Stung Treng (2,656 or 0.7%), and Oddar Meanchey (3,683 or 1.0%). These five provinces are located in the northern or eastern part of the country except Kep. Although Kep was the smallest, there are three large-scale industries: hotel, salt producing, and fish sauces. In Pailin, there were five large-scale industries: casino, guesthouse, restaurant, quarrying, and selling construction materials. In addition, electricity supply is an outstanding industry. However, casinos, guesthouses, and restaurants are decreasing.

1) There are some slight differences in the definition of establishment among four countries. The data sources

are 2005 Population Census and 2006 Establishment and Enterprise Census for Japan, Population Estimation and Economic Census in 2006 for Indonesia, and 2005 Population Census and 2006 Economic Census for Laos.

**2. Establishment density was 2.1 establishments per km<sup>2</sup> in Cambodia.** (Refer to Table 2, Graph 2, and Map 2.)

The highest province in terms of the establishment density was Phnom Penh with 192.4 establishments per km<sup>2</sup>, followed by Kandal (10.9), Sihanoukville (8.8), Takeo (7.7), and Prey Veng (5.4). These five provinces are also located in the southern part of the country and are plain areas. In Sihanoukville, there are two state-owned large-scale industries: autonomous harbor and water and electricity supply, and four private large-scale industries: wearing apparel, footwear, beer manufacturing and petroleum industry. Furthermore, a promising international airport, new harbor, business center, and special economic zone are under development here.

Meanwhile, the lowest province was Mondul Kiri with 0.1 establishments per km<sup>2</sup> corresponding to the fact that it has the lowest population density in all provinces, followed by Stung Treng (0.2), Ratanak Kiri (0.4), Preah Vihear (0.4), and Koh Kong (0.4). These five provinces are located in the northern or eastern part of the country except Koh Kong. Although Mondul Kiri was the lowest, there are two large-scale industries: gold mining and wooden furniture manufacturing. Furthermore, promising hydroelectric power generation and natural resort are under development here.

**3-1. Number of establishments per 1,000 persons was 28.0 establishments in Cambodia.** (Refer to Table 3-1, Graph 3-1, and Map 3-1.)

The highest province in terms of the number of establishments per 1,000 persons was Phnom Penh with 42.1 establishments, followed by Sihanoukville (38.1), Koh Kong (33.9), Takeo (32.5), and Kandal (30.7). These five provinces are located in the southern or western part of the country and are plain or seaside areas, being more competitive areas in terms of business. Koh Kong was in the third position, a relatively higher position as compared with the 20<sup>th</sup> position in the establishment density. It means that establishments and people are concentrated in limited areas and Koh Kong has relatively more establishments to its population.

Meanwhile, the lowest province was Battambang with 18.9 establishments per 1,000 persons, followed by Oddar Meanchey (19.9), Kep (22.1), Kampot (22.8), and Banteay Meanchey (23.0). These five provinces are located in the northern or western part of the country, and have fairly lower positions as compared with their positions in the establishment density. It means that there is room to have more establishments in these five provinces as compared with their population. Although Battambang was the lowest, there are four large-scale industries: rice milling, long distance bus transportation, hotel, and hospital. On the other hand, brick and tile manufacturing are decreasing here.

**3-2. Population per establishment was 35.7 persons in Cambodia.** (Refer to Table 3-2, Graph 3-2, and Map 3-2.)

The highest province was Battambang with 52.9 persons per establishment, followed by Oddar Meanchey (50.4), Kep (45.3), Kampot (43.8), and Banteay Meanchey (43.5). These five

provinces are located in the northern or western part of the country. They have relatively more population per establishment and room to have more establishments.

Meanwhile, the lowest province in terms of the population per establishment was Phnom Penh with 23.8 persons, followed by Sihanoukville (26.3), Koh Kong (29.5), Takeo (30.8), and Kandal (32.6). These five provinces are located in the southern or western part of the country and are plain or seaside areas.

**4-1. Number of establishments per 1,000 households was 132.4 establishments in Cambodia.** (Refer to Table 4-1, Graph 4-1, and Map 4-1.)

The highest province in terms of the number of establishments per 1,000 households was Phnom Penh with 216.4 establishments, followed by Sihanoukville (188.0), Koh Kong (164.0), Preah Vihear (154.2), and Kandal (150.4). These five provinces are located in the southern or western part of the country and are plain or seaside areas except Preah Vihear. They are relatively competitive areas in terms of business. Preah Vihear was in the fourth position, a relatively higher position as compared with the 21<sup>th</sup> position in the establishment density. It means that Preah Vihear has relatively more establishments to its number of households.

Meanwhile, the lowest province was Battambang with 92.2 establishments per 1,000 households, followed by Oddar Meanchey (95.3), Kampt (102.9), Svay Rieng (105.7), and Banteay Meanchey (107.9). These five provinces are located in the northern or western part of the country except Svay Rieng and have fairly lower positions as compared with their positions in the establishment density. It means that there is room to have more establishments in these five provinces as compared with their number of households. In Svay Rieng, there are two large-scale industries: casino and hotel. Furthermore, footwear, bicycle, painting, and wearing apparel manufacturing are increasing.

**4-2. Number of households per establishment was 7.6 households in Cambodia.** (Refer to Table 4-2, Graph 4-2, and Map 4-2.)

The highest province was Battambang with 10.9 households per establishment, followed by Oddar Meanchey (10.5), Kampt (9.7), Svay Rieng (9.5), and Banteay Meanchey (9.3). These five provinces are located in the northern or western part of the country except Svay Rieng. These five provinces have relatively more households per establishment and room to have more establishments.

Meanwhile, the lowest province in terms of the number of households per establishment was Phnom Penh with 4.6 households, followed by Sihanoukville (5.3), Koh Kong (6.1), Preah Vihear (6.5), and Kandal (6.6). These five provinces are located in the southern or western part of the country and are plain or seaside areas except Preah Vihear, being relatively competitive areas in terms of business.

**Table 1. Provisional Number of Establishments, Percent to Total, and Rank by Province in 2009**

No.	Province	Provisional Number of Establishments in 2009 (establishments)	Percent to Total Number of Cambodia (%)	Rank	Provisional Population in 2008 1) (persons)	Percent to Total Population of Cambodia (%)	Rank
	<b>Cambodia</b>	<b>375,095</b>	<b>100.0</b>		<b>13,388,910</b>	<b>100.0</b>	
01	Banteay Meanchey	15,586	4.2	10	678,033	5.1	9
02	Battambang	19,384	5.2	7	1,024,663	7.7	4
03	Kampong Cham	43,787	11.7	2	1,680,694	12.6	1
04	Kampong Chhnang	13,889	3.7	11	471,616	3.5	13
05	Kampong Speu	18,259	4.9	9	716,517	5.4	8
06	Kampong Thom	19,278	5.1	8	630,803	4.7	10
07	Kampot	13,345	3.6	12	585,110	4.4	11
08	Kandal	38,791	10.3	3	1,265,085	9.4	3
09	Koh Kong	4,733	1.3	18	139,722	1.0	20
10	Kratie	7,795	2.1	15	318,523	2.4	15
11	Mondul Kiri	1,637	0.4	23	60,811	0.5	23
12	Phnom Penh	55,802	14.9	1	1,325,681	9.9	2
13	Preah Vihear	5,130	1.4	17	170,852	1.3	18
14	Prey Veng	26,563	7.1	5	947,357	7.1	5
15	Pursat	9,999	2.7	14	397,107	3.0	14
16	Ratanak Kiri	3,857	1.0	19	149,997	1.1	19
17	Siemreap	20,998	5.6	6	896,309	6.7	6
18	Sihanoukville	7,609	2.0	16	199,902	1.5	16
19	Stung Treng	2,656	0.7	21	111,734	0.8	21
20	Svay Rieng	12,190	3.2	13	482,785	3.6	12
21	Takeo	27,431	7.3	4	843,931	6.3	7
22	Oddar Meanchey	3,683	1.0	20	185,443	1.4	17
23	Kep	789	0.2	24	35,753	0.3	24
24	Pailin	1,904	0.5	22	70,482	0.5	22

1) Provisional Population of 2008 Population Census, Cambodia

**Table 2. Provisional Establishment Density and Rank by Province in 2009**

No.	Province	Provisional Number of Establishments in 2009 (establishments)	Area in 2008 1) (Km <sup>2</sup> )	Provisional Establishment Density in 2009 (estab./Km <sup>2</sup> )	Rank	Provisional Population Density in 2008 2) (persons/Km <sup>2</sup> )	Rank
	<b>Cambodia</b>	<b>375,095</b>	<b>181,035 3)</b>	<b>2.1</b>		<b>75</b>	
01	Banteay Meanchey	15,586	6,679	2.3	13	102	10
02	Battambang	19,384	11,702	1.7	15	88	12
03	Kampong Cham	43,787	9,799	4.5	6	172	6
04	Kampong Chhnang	13,889	5,521	2.5	10	85	15
05	Kampong Speu	18,259	7,017	2.6	9	102	10
06	Kampong Thom	19,278	13,814	1.4	16	46	16
07	Kampot	13,345	4,873	2.7	8	120	8
08	Kandal	38,791	3,568	10.9	2	355	2
09	Koh Kong	4,733	11,160	0.4	20	13	21
10	Kratie	7,795	11,094	0.7	18	29	19
11	Mondul Kiri	1,637	14,288	0.1	24	4	24
12	Phnom Penh	55,802	290	192.4	1	4,571	1
13	Preah Vihear	5,130	13,788	0.4	21	12	22
14	Prey Veng	26,563	4,883	5.4	5	194	5
15	Pursat	9,999	12,692	0.8	17	31	17
16	Ratanak Kiri	3,857	10,782	0.4	22	14	20
17	Siemreap	20,998	10,299	2.0	14	87	14
18	Sihanoukville	7,609	868	8.8	3	230	4
19	Stung Treng	2,656	11,092	0.2	23	10	23
20	Svay Rieng	12,190	2,966	4.1	7	163	7
21	Takeo	27,431	3,563	7.7	4	237	3
22	Oddar Meanchey	3,683	6,158	0.6	19	30	18
23	Kep	789	336	2.3	12	106	9
24	Pailin	1,904	803	2.4	11	88	12

1) Source for area figures: Ministry of Interior

2) Provisional Population Density of 2008 Population Census, Cambodia

3) Includes area of Tonle Sap Lake (3,000km<sup>2</sup>).

**Table 3-1. Provisional Number of Establishments per 1000 Persons by Province in 2009**

No.	Province	Provisional Number of Establishments in 2009 (establishments)	Provisional Population in 2008 1) (persons)	Number of Establishments per 1000 Persons (establishments)	Rank	Provisional Establishment Density in 2009 (estab./Km <sup>2</sup> )	Rank
	<b>Cambodia</b>	<b>375,095</b>	<b>13,388,910</b>	<b>28.0</b>		<b>2.1</b>	
01	Banteay Meanchey	15,586	678,033	23.0	20	2.3	13
02	Battambang	19,384	1,024,663	18.9	24	1.7	15
03	Kampong Cham	43,787	1,680,694	26.1	12	4.5	6
04	Kampong Chhnang	13,889	471,616	29.4	8	2.5	10
05	Kampong Speu	18,259	716,517	25.5	14	2.6	9
06	Kampong Thom	19,278	630,803	30.6	6	1.4	16
07	Kampot	13,345	585,110	22.8	21	2.7	8
08	Kandal	38,791	1,265,085	30.7	5	10.9	2
09	Koh Kong	4,733	139,722	33.9	3	0.4	20
10	Kratie	7,795	318,523	24.5	17	0.7	18
11	Mondul Kiri	1,637	60,811	26.9	11	0.1	24
12	Phnom Penh	55,802	1,325,681	42.1	1	192.4	1
13	Preah Vihear	5,130	170,852	30.0	7	0.4	21
14	Prey Veng	26,563	947,357	28.0	9	5.4	5
15	Pursat	9,999	397,107	25.2	16	0.8	17
16	Ratanak Kiri	3,857	149,997	25.7	13	0.4	22
17	Siemreap	20,998	896,309	23.4	19	2.0	14
18	Sihanoukville	7,609	199,902	38.1	2	8.8	3
19	Stung Treng	2,656	111,734	23.8	18	0.2	23
20	Svay Rieng	12,190	482,785	25.2	15	4.1	7
21	Takeo	27,431	843,931	32.5	4	7.7	4
22	Oddar Meanchey	3,683	185,443	19.9	23	0.6	19
23	Kep	789	35,753	22.1	22	2.3	12
24	Pailin	1,904	70,482	27.0	10	2.4	11

1) Provisional Population of 2008 Population Census, Cambodia

**Table 3-2. Provisional Population per Establishment by Province in 2009**

No.	Province	Provisional Number of Establishments in 2009 (establishments)	Provisional Population in 2008 1) (persons)	Population per Establishment (persons)	Rank	Provisional Establishment Density in 2009 (estab./Km <sup>2</sup> )	Rank
	<b>Cambodia</b>	<b>375,095</b>	<b>13,388,910</b>	<b>35.7</b>		<b>2.1</b>	
01	Banteay Meanchey	15,586	678,033	43.5	5	2.3	13
02	Battambang	19,384	1,024,663	52.9	1	1.7	15
03	Kampong Cham	43,787	1,680,694	38.4	13	4.5	6
04	Kampong Chhnang	13,889	471,616	34.0	17	2.5	10
05	Kampong Speu	18,259	716,517	39.2	11	2.6	9
06	Kampong Thom	19,278	630,803	32.7	19	1.4	16
07	Kampot	13,345	585,110	43.8	4	2.7	8
08	Kandal	38,791	1,265,085	32.6	20	10.9	2
09	Koh Kong	4,733	139,722	29.5	22	0.4	20
10	Kratie	7,795	318,523	40.9	8	0.7	18
11	Mondul Kiri	1,637	60,811	37.1	14	0.1	24
12	Phnom Penh	55,802	1,325,681	23.8	24	192.4	1
13	Preah Vihear	5,130	170,852	33.3	18	0.4	21
14	Prey Veng	26,563	947,357	35.7	16	5.4	5
15	Pursat	9,999	397,107	39.7	9	0.8	17
16	Ratanak Kiri	3,857	149,997	38.9	12	0.4	22
17	Siemreap	20,998	896,309	42.7	6	2.0	14
18	Sihanoukville	7,609	199,902	26.3	23	8.8	3
19	Stung Treng	2,656	111,734	42.1	7	0.2	23
20	Svay Rieng	12,190	482,785	39.6	10	4.1	7
21	Takeo	27,431	843,931	30.8	21	7.7	4
22	Oddar Meanchey	3,683	185,443	50.4	2	0.6	19
23	Kep	789	35,753	45.3	3	2.3	12
24	Pailin	1,904	70,482	37.0	15	2.4	11

1) Provisional Population of 2008 Population Census, Cambodia

**Table 4-1. Provisional Number of Establishments per 1000 Households by Province in 2009**

No.	Province	Provisional Number of Establishments in 2009 (establishments)	Provisional Number of Households in 2008 1) (households)	Number of Establishments per 1000 Households (establishments)	Rank	Number of Establishments per 1000 Population (establishments)	Rank
	<b>Cambodia</b>	<b>375,095</b>	<b>2,832,691</b>	<b>132.4</b>		<b>28.0</b>	
01	Banteay Meanchey	15,586	144,400	107.9	20	23.0	20
02	Battambang	19,384	210,327	92.2	24	18.9	24
03	Kampong Cham	43,787	368,871	118.7	16	26.1	12
04	Kampong Chhnang	13,889	101,122	137.3	9	29.4	8
05	Kampong Speu	18,259	149,132	122.4	13	25.5	14
06	Kampong Thom	19,278	134,123	143.7	7	30.6	6
07	Kampot	13,345	129,745	102.9	22	22.8	21
08	Kandal	38,791	257,857	150.4	5	30.7	5
09	Koh Kong	4,733	28,853	164.0	3	33.9	3
10	Kratie	7,795	65,632	118.8	15	24.5	17
11	Mondul Kiri	1,637	12,296	133.1	10	26.9	11
12	Phnom Penh	55,802	257,828	216.4	1	42.1	1
13	Preah Vihear	5,130	33,260	154.2	4	30.0	7
14	Prey Veng	26,563	226,764	117.1	17	28.0	9
15	Pursat	9,999	83,515	119.7	14	25.2	16
16	Ratanak Kiri	3,857	27,396	140.8	8	25.7	13
17	Siemreap	20,998	180,097	116.6	18	23.4	19
18	Sihanoukville	7,609	40,478	188.0	2	38.1	2
19	Stung Treng	2,656	21,179	125.4	12	23.8	18
20	Svay Rieng	12,190	115,282	105.7	21	25.2	15
21	Takeo	27,431	183,905	149.2	6	32.5	4
22	Oddar Meanchey	3,683	38,642	95.3	23	19.9	23
23	Kep	789	7,234	109.1	19	22.1	22
24	Pailin	1,904	14,753	129.1	11	27.0	10

1) Provisional Population of 2008 Population Census, Cambodia

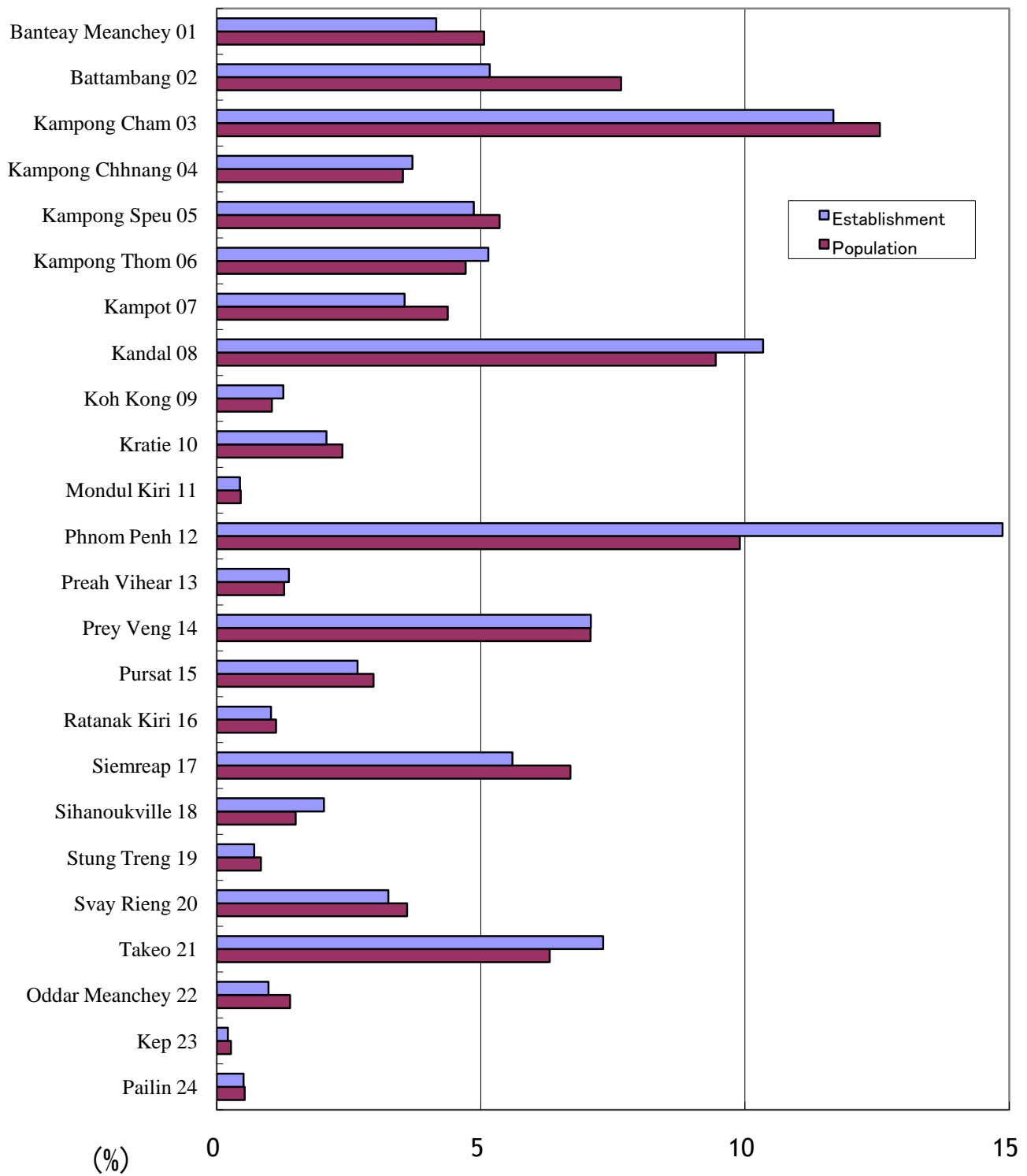


**Table 4-2. Provisional Number of Households per Establishment by Province in 2009**

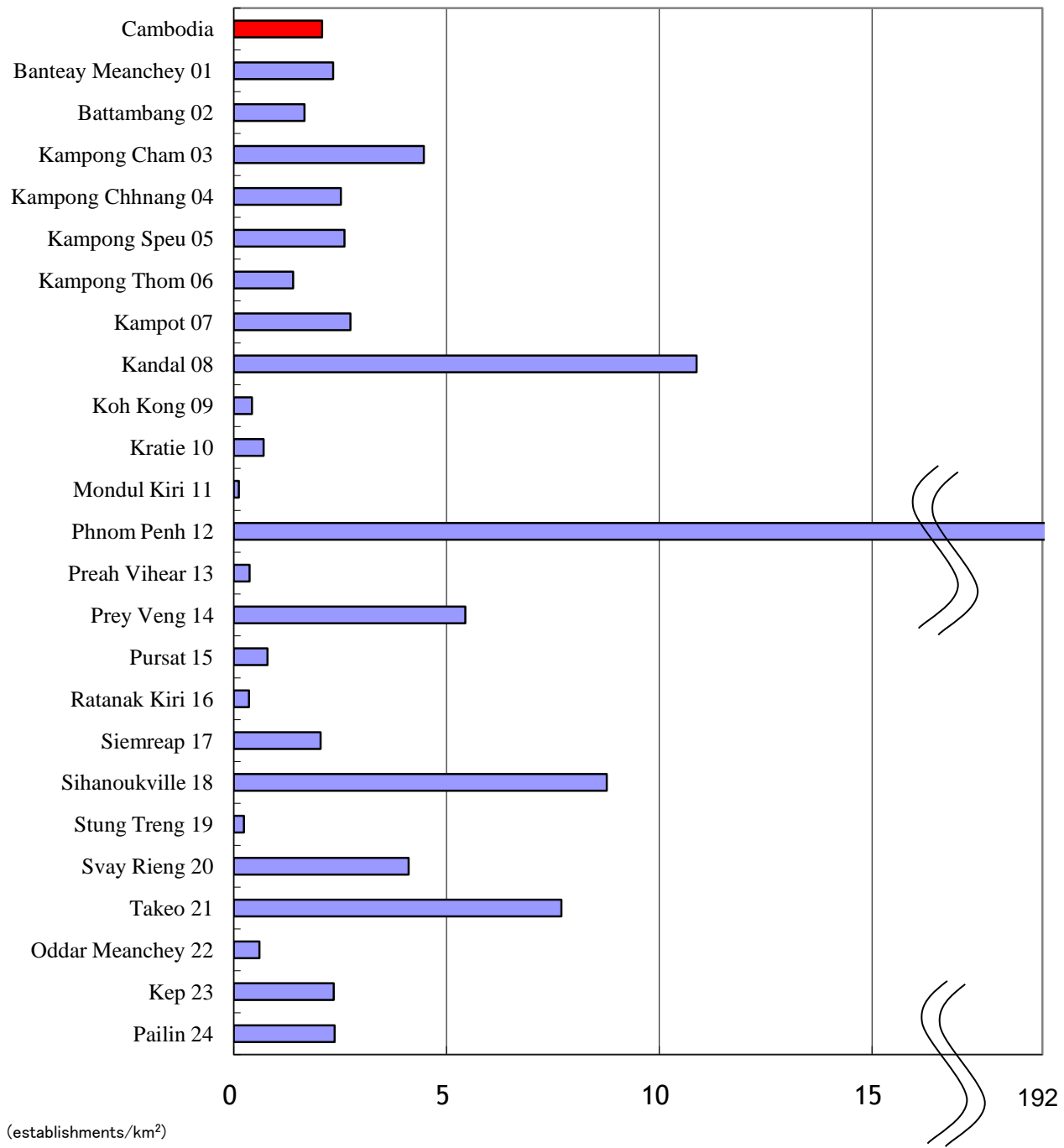
No.	Province	Provisional Number of Establishments in 2009 (establishments)	Provisional Number of Households in 2008 <sup>1)</sup> (households)	Number of Households per Establishment (households)	Rank	Population per Establishment (persons)	Rank
	<b>Cambodia</b>	<b>375,095</b>	<b>2,832,691</b>	<b>7.6</b>		<b>35.7</b>	
01	Banteay Meanchey	15,586	144,400	9.3	5	43.5	5
02	Battambang	19,384	210,327	10.9	1	52.9	1
03	Kampong Cham	43,787	368,871	8.4	9	38.4	13
04	Kampong Chhnang	13,889	101,122	7.3	16	34.0	17
05	Kampong Speu	18,259	149,132	8.2	12	39.2	11
06	Kampong Thom	19,278	134,123	7.0	18	32.7	19
07	Kampot	13,345	129,745	9.7	3	43.8	4
08	Kandal	38,791	257,857	6.6	20	32.6	20
09	Koh Kong	4,733	28,853	6.1	22	29.5	22
10	Kratie	7,795	65,632	8.4	10	40.9	8
11	Mondul Kiri	1,637	12,296	7.5	15	37.1	14
12	Phnom Penh	55,802	257,828	4.6	24	23.8	24
13	Preah Vihear	5,130	33,260	6.5	21	33.3	18
14	Prey Veng	26,563	226,764	8.5	8	35.7	16
15	Pursat	9,999	83,515	8.4	11	39.7	9
16	Ratanak Kiri	3,857	27,396	7.1	17	38.9	12
17	Siemreap	20,998	180,097	8.6	7	42.7	6
18	Sihanoukville	7,609	40,478	5.3	23	26.3	23
19	Stung Treng	2,656	21,179	8.0	13	42.1	7
20	Svay Rieng	12,190	115,282	9.5	4	39.6	10
21	Takeo	27,431	183,905	6.7	19	30.8	21
22	Oddar Meanchey	3,683	38,642	10.5	2	50.4	2
23	Kep	789	7,234	9.2	6	45.3	3
24	Pailin	1,904	14,753	7.7	14	37.0	15

*1) Provisional Population of 2008 Population Census, Cambodia*

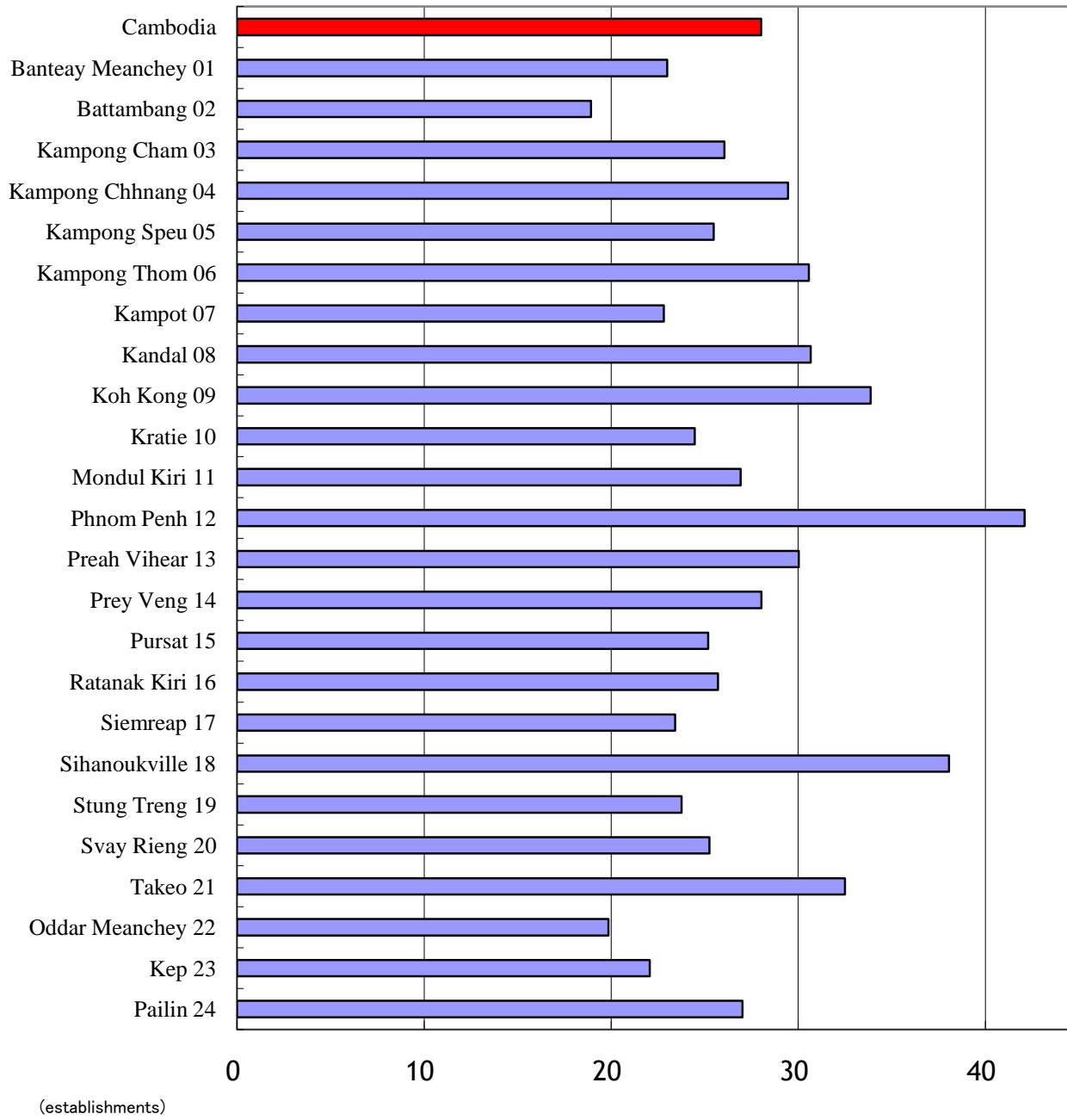
**Graph 1. Percent to Total Number of Establishments of Cambodia by Province in 2009 and Percent to Total Population of Cambodia by Province in 2008 (Provisional)**



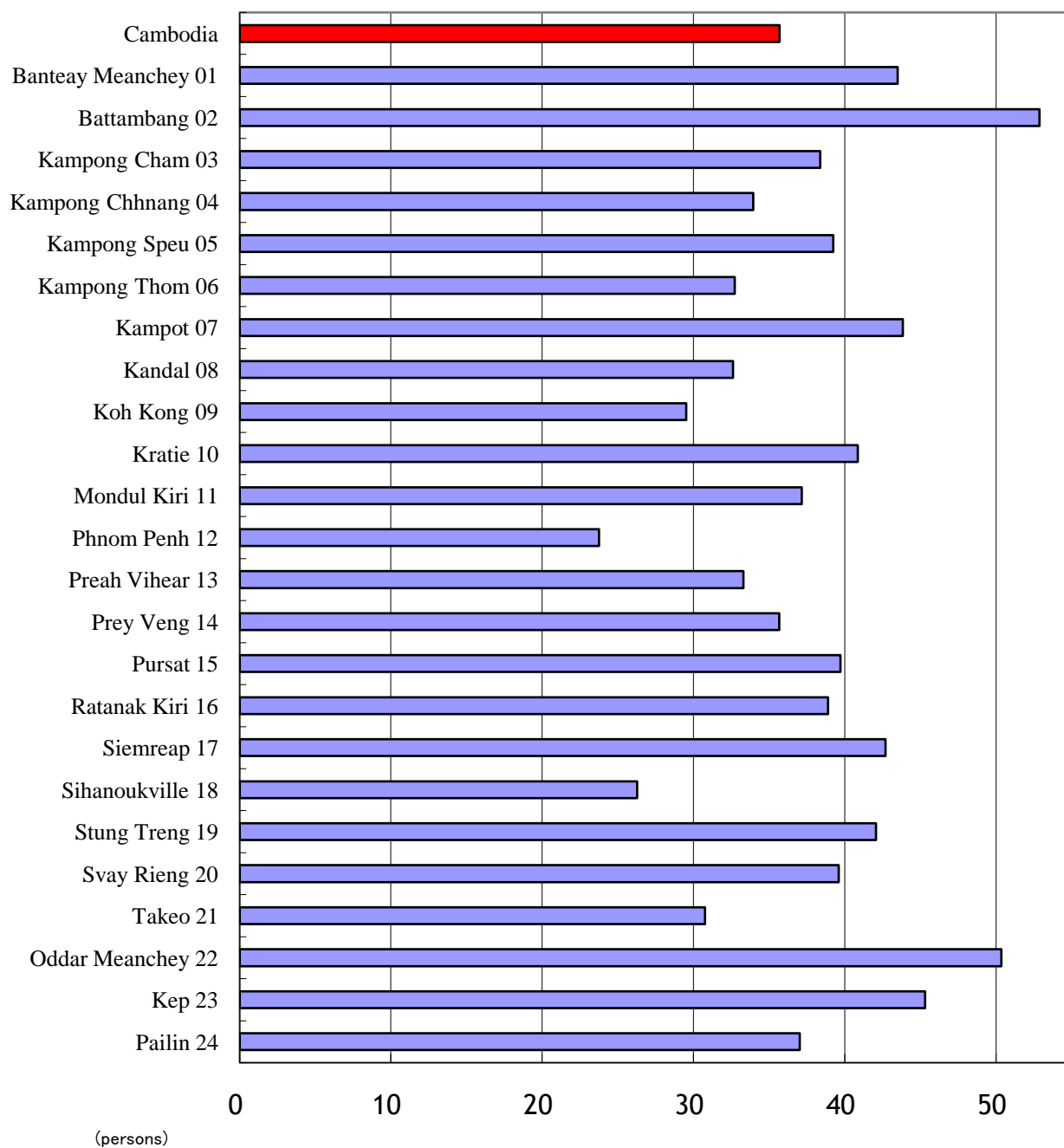
**Graph 2. Provisional Establishment Density by Province in 2009**



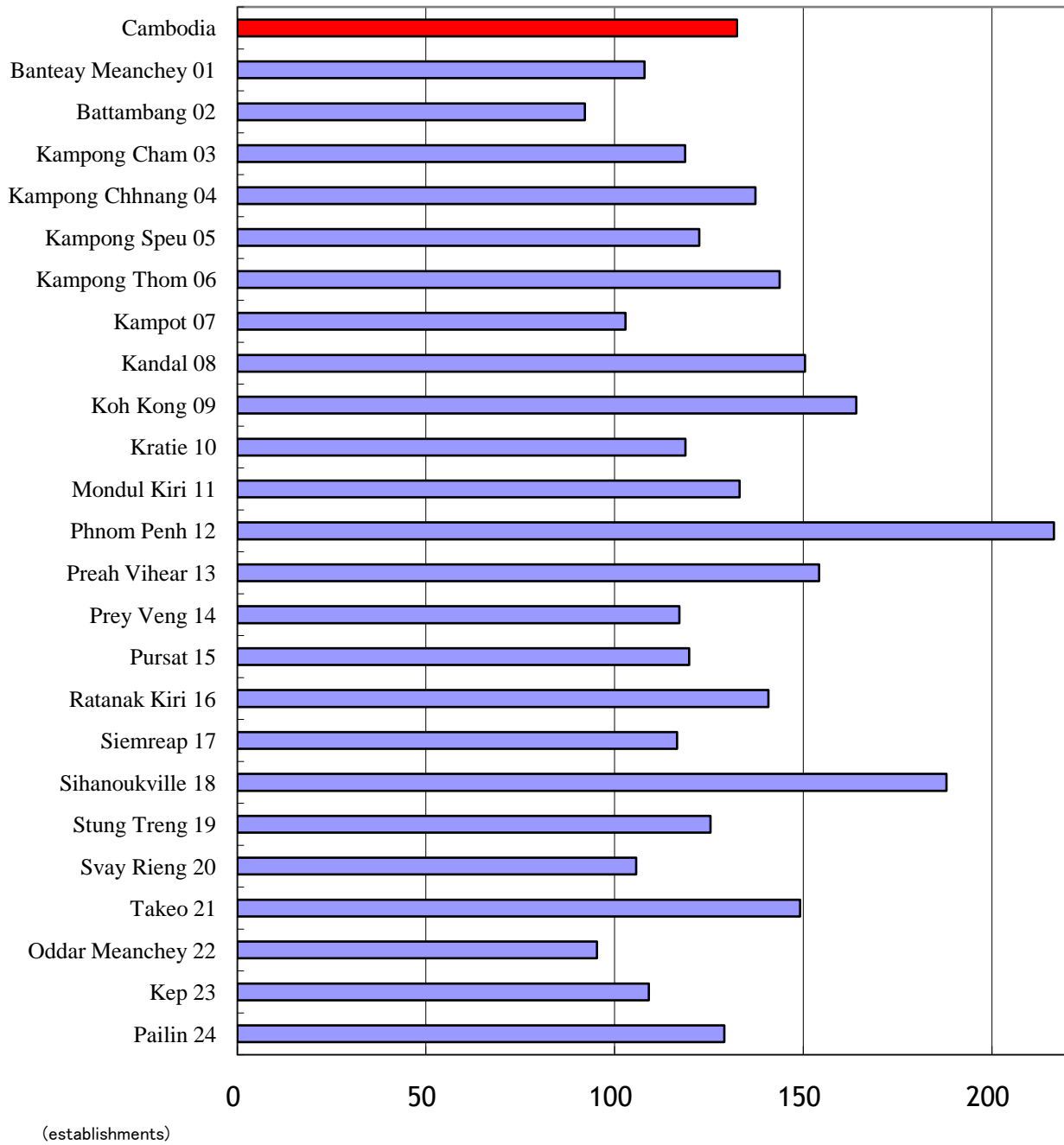
**Graph 3-1. Provisional Number of Establishments per 1000 Persons  
by Province in 2009**



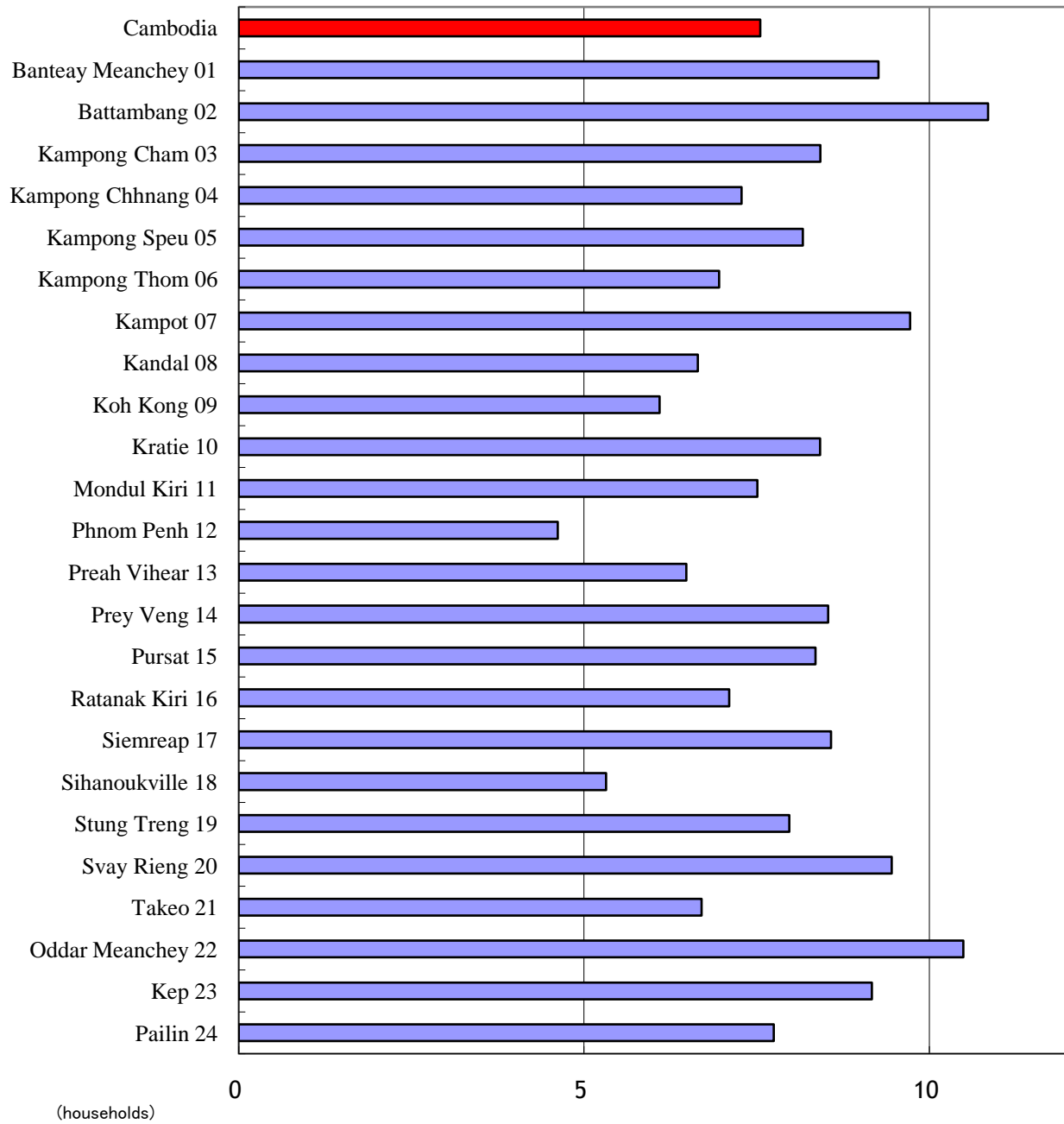
**Graph 3-2. Provisional Population per Establishment by Province in 2009**



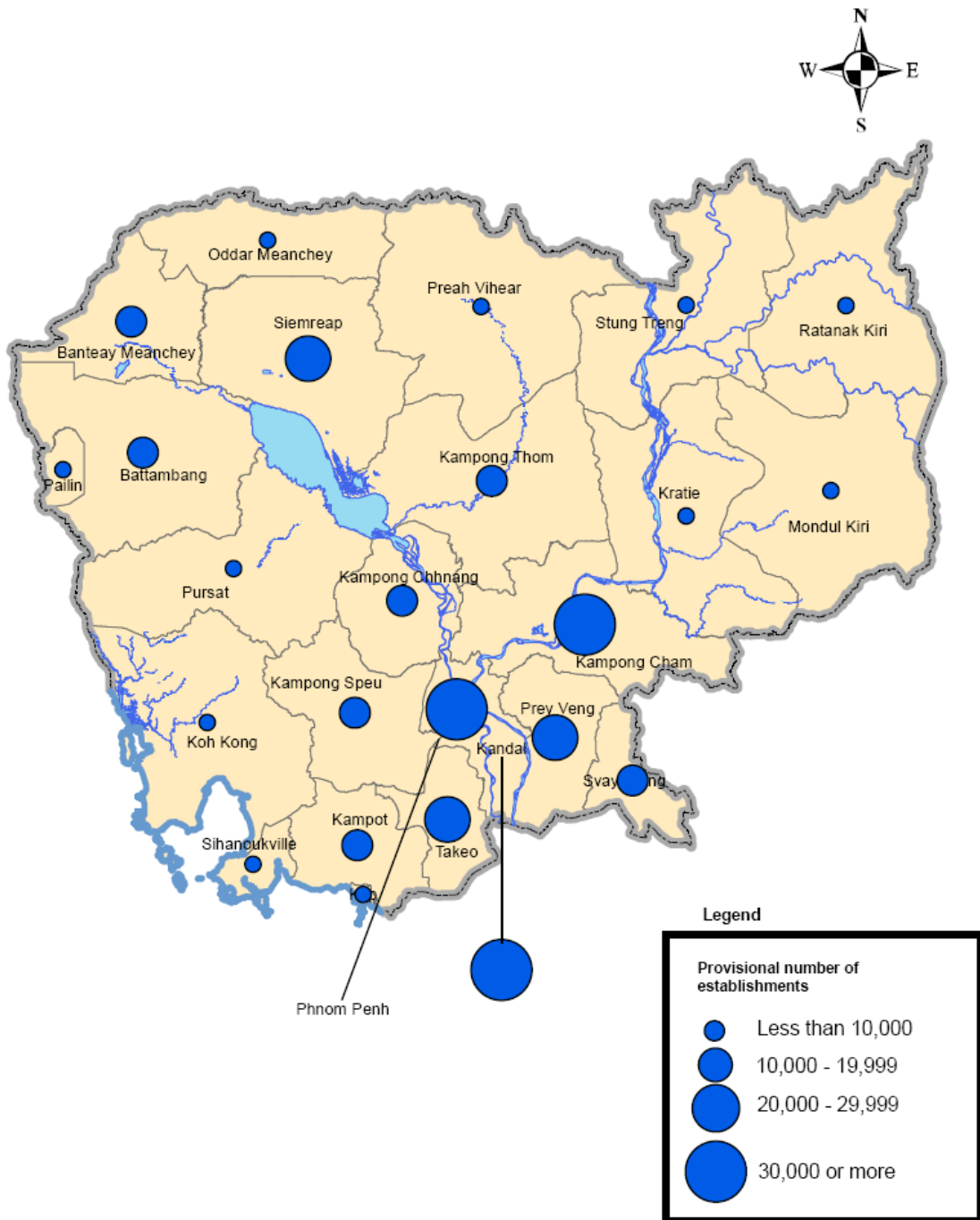
**Graph 4-1. Provisional Number of Establishments per 1000 Households by Province in 2009**



**Graph 4-2. Provisional Number of Households per Establishment by Province in 2009**

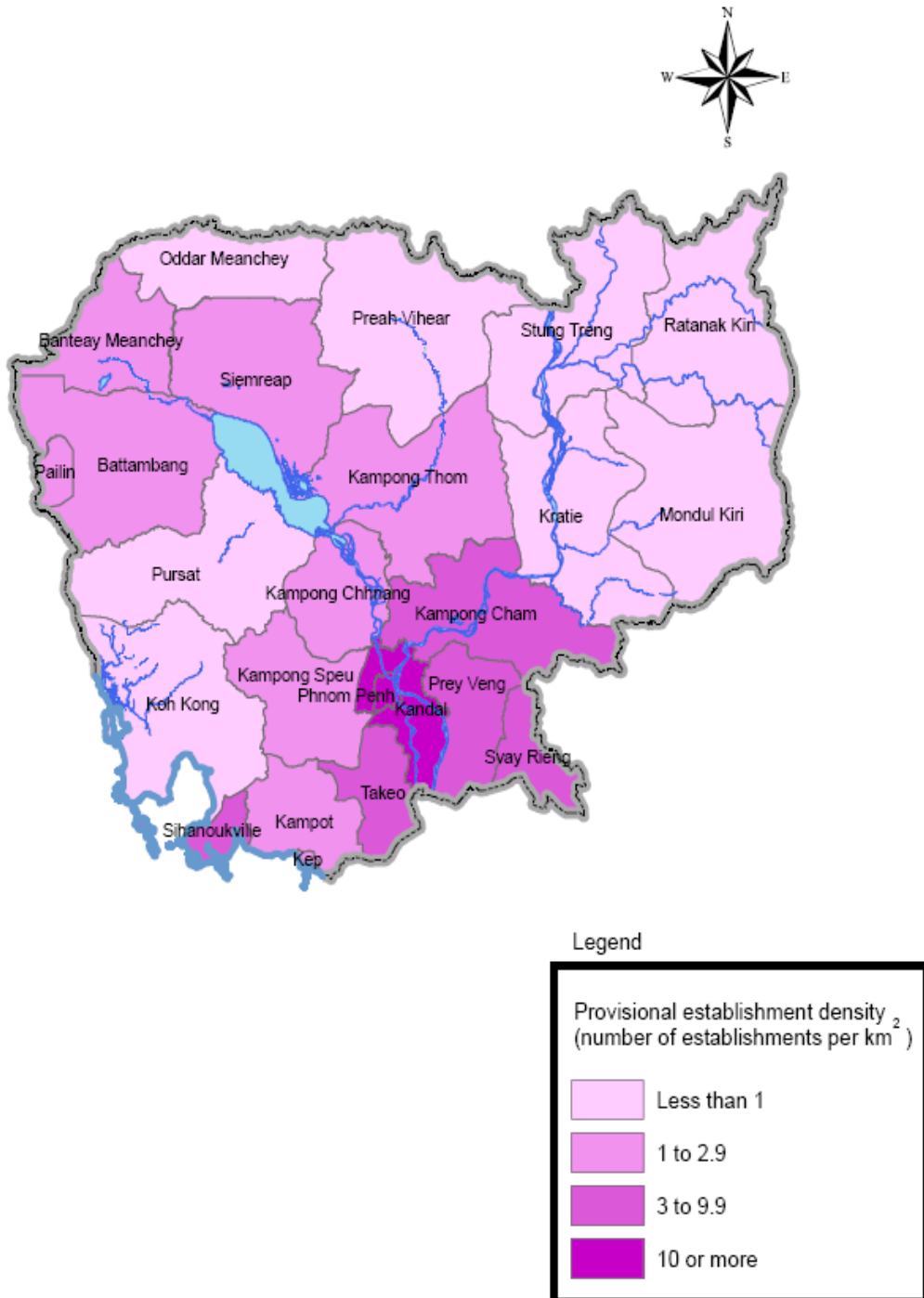


Map 1: Provisional Number of Establishments by Province in 2009





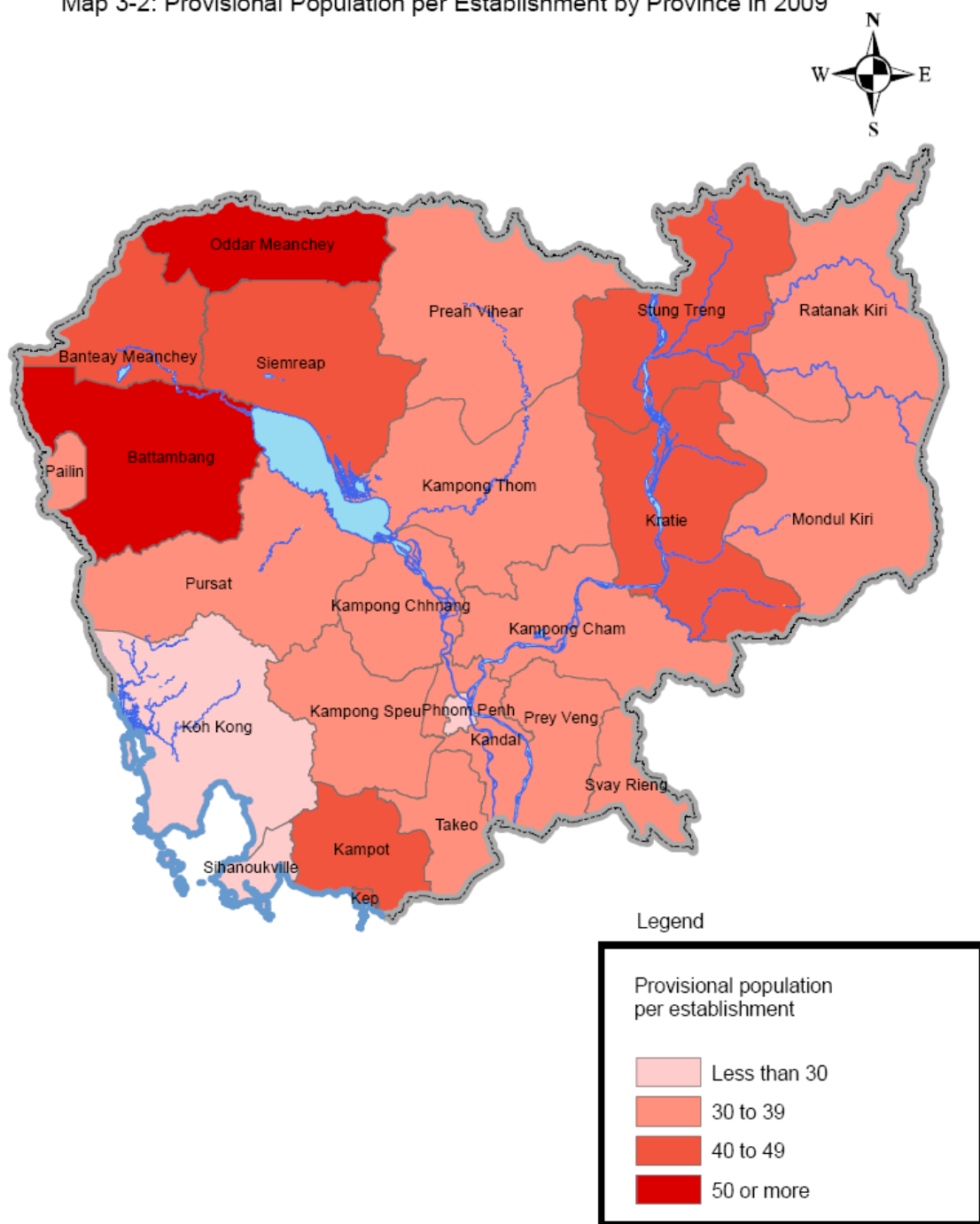
Map 2: Provisional Establishment Density by Province in 2009



Map 3-1: Provisional Number of Establishments per 1000 Persons by Province in 2009



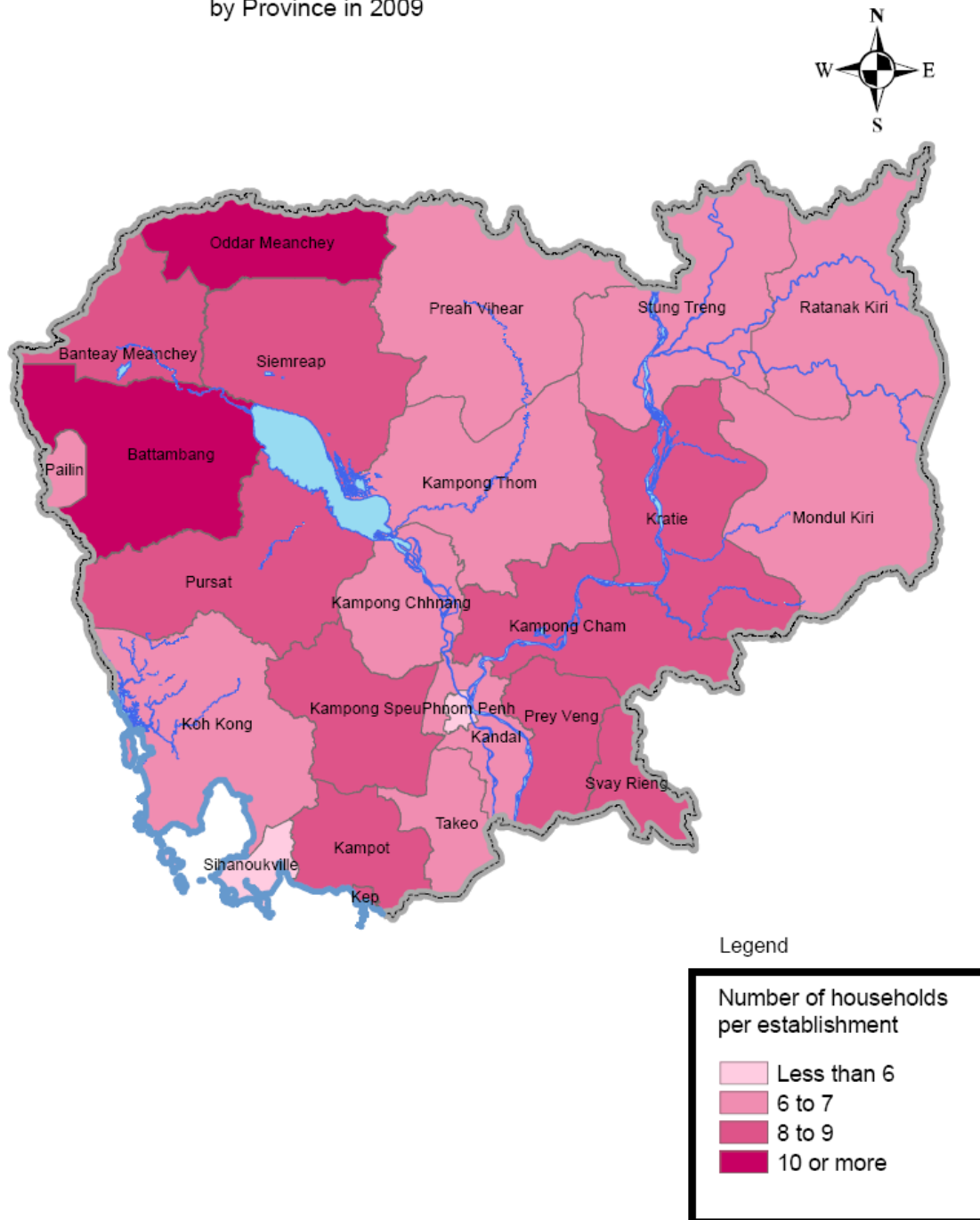
Map 3-2: Provisional Population per Establishment by Province in 2009



Map 4-1: Provisional Number of Establishments per 1000 Households by Province in 2009



Map 4-2: Provisional Number of Households per Establishment by Province in 2009



**Royal Government of Cambodia**  
**Nation-wide Establishment Listing of Cambodia 2009**

**Summary Sheet for Village**

**[Identification of Village]**

	Province	District	Commune	Village
Name				
Code				

**[Documents contained in this Plastic Bag, Number of Establishments]**

	Filled in by Enumerator	Checked by supervisor	For notes
<b>Number of sheet of Listing Forms</b>			
<b>Number of Establishments</b>			
<b>Village Maps (including photocopy of Population Census.)</b>			

**Enumerator**

Name\_\_\_\_\_

Signature\_\_\_\_\_

Date\_\_\_\_\_

**Supervisor**

Name\_\_\_\_\_

Signature\_\_\_\_\_

Date\_\_\_\_\_

### Checking Sheet for Document Management

	<b>Filled in by Supervisor</b>	<b>Checked by P.C.</b>	<b>Checked by NIS Staff</b>
<b>Name</b>			
<b>Signature</b>			
<b>Date</b>			

	<b>Province</b>	<b>District</b>
<b>Name and Code</b>		

<b>Commune</b>		<b>Village</b>		<b>Filled in by Supervisor</b>		<b>Checked by P.C.</b>	<b>Checked by NIS</b>	<b>Notes</b>
<b>Name</b>	<b>Code</b>	<b>Name</b>	<b>Code</b>	<b>Number of sheet of Forms</b>	<b>Number of Establishments</b>			

Royal Government of Cambodia  
Nation-wide Establishment Listing of Cambodia  
2009

STRICTLY CONFIDENTIAL



Page Number .....  
Total Number of Pages Used for the Village.....

This form is only for statistical purpose and not used for taxation.

As of 9 February 2009

Name		Khet / Krong		Strok / Khand		Khum / Sangkat		Phum	
Code									

Line No.	Establishment No.	Name of Establishment and Sex of Representative (If no name, describe name of representative.) (Put commonly known trade name, if any, within the brackets.)	Address of Establishment (Describe name of street and number only)	Registered or not and Ownership of Organization (Legal Status)	Head Office or Branch	Number of Persons Engaged Daily Last Week (Including owner and/or family workers)			Kind of Business Activities (Describe main goods produced/sold, materials processed, or services provided (In case of a trading establishment, describe whether Wholesale or Retail.)	Telephone No.			
						Male	Female	Persons					
1	2	3	4	5	6	7	8	9	10	11	12	13	14
(1)													
(2)													
(3)													
(4)													
(5)													
(6)													
(7)													
(8)													
(9)													
(10)													

\*KEY TO CODES

**Column 4**  
Sex of representative  
1. Male  
2. Female

**Column 6**  
Registered to MOC or not  
1. Registered  
2. Not registered

**Ownership of Organization (Column 7)**  
1. Individual Proprietorship  
2. General Partnership  
3. Limited Partnership  
4. Cooperative  
5. Private Limited Company  
6. Public Limited Company  
7. State-owned  
8. Non-governmental Organization  
9. Commercial Representative Office of Foreign Company  
10. Branch of Foreign Company  
11. Subsidiary of Foreign Company  
12. Others

**Head Office or Branch (Column 8)**  
1. Single Unit  
2. Head Office  
3. Branch

**Column 9-11**  
If not specified, fill in the following code on **Column 11**:  
A. 1 - 10 persons  
B. 11 - 50  
C. 51 - 100  
D. 101 and over

Name of Enumerator: .....

Signature \_\_\_\_\_ Day \_\_\_\_\_ Month \_\_\_\_\_ Year \_\_\_\_\_

Name of Supervisor: .....

Signature \_\_\_\_\_ Day \_\_\_\_\_ Month \_\_\_\_\_ Year \_\_\_\_\_

For Official Use Only



# NIS

